


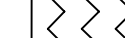








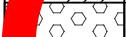



PZ24-12000014
09/04/2024

HATCH PATTERNS

SYM	DESCRIPTION	SYM	DESCRIPTION
	CONCRETE AREA		BRICK PAVERS
	JOGGING PATH		SOIL TRACKING PREVENTION DEVICE
	PAVEMENT AREA		SAND (DETAIL / ELEVATION)
	BUILDING HATCH		EARTH (DETAIL / ELEVATION)
	MILING AND RESURFACING		GRAVEL (DETAIL / ELEVATION)
	DETECTABLE WARNING PER FLORIDA CODE		GRASS AREA
	DEMOLITION AREA		ADA STRIPING

PROPOSED ENCUMBRANCES					
					PROPERTY LINE
					ROW LINE
					BUILDING SETBACK LINE
					BUFFER LINE
					EASEMENT LINE

MIN	MINIMUM
NIC	NOT IN CONTRACT

LINE WEIGHTS	
EXISTING	SHADED LINES & TEXT DENOTE EXISTING EQUIPMENT AND STRUCTURES.
FUTURE	NON-SHADED DASHED LINES & TEXT DENOTE FUTURE EQUIPMENT, STRUCTURES AND WORK.
PROPOSED / CONSTRUCT	NON-SHADED, BOLD, SOLID LINES & TEXT DENOTE PROPOSED EQUIPMENT, STRUCTURES AND WORK.

NOTE: THIS IS A STANDARD LEGEND SHEET. NOT ALL ITEMS ARE PERTINENT TO THIS SET OF DRAWINGS

Drawing name: H:\14232.00 - 2851 Dr. MLK Jr. Blvd. - 2851 Dr. MLK Jr. Blvd. Trust\Engineering\Cadd\14232.00-GI-000.dwg

STATUS: PRELIMINARY

PZ24-12000014
10/16/2024